

**Key to symbols**

- Interchange stations
- ◐ Stations with wheelchair access for one direction of travel only
- ◑ Stations with wheelchair access - restricted
- ◒ Stations with restricted wheelchair access - Shadwell (Docklands Light Railway only)
- ◓ Connections with riverboat services
- ◔ Airport interchange
- ◕ Connection with Tramlink
- ◖ Closed Sundays
- ◗ Served by Piccadilly line trains early morning and late evening
- ◘ Stations with wheelchair access (call TfL Access & Mobility for details)

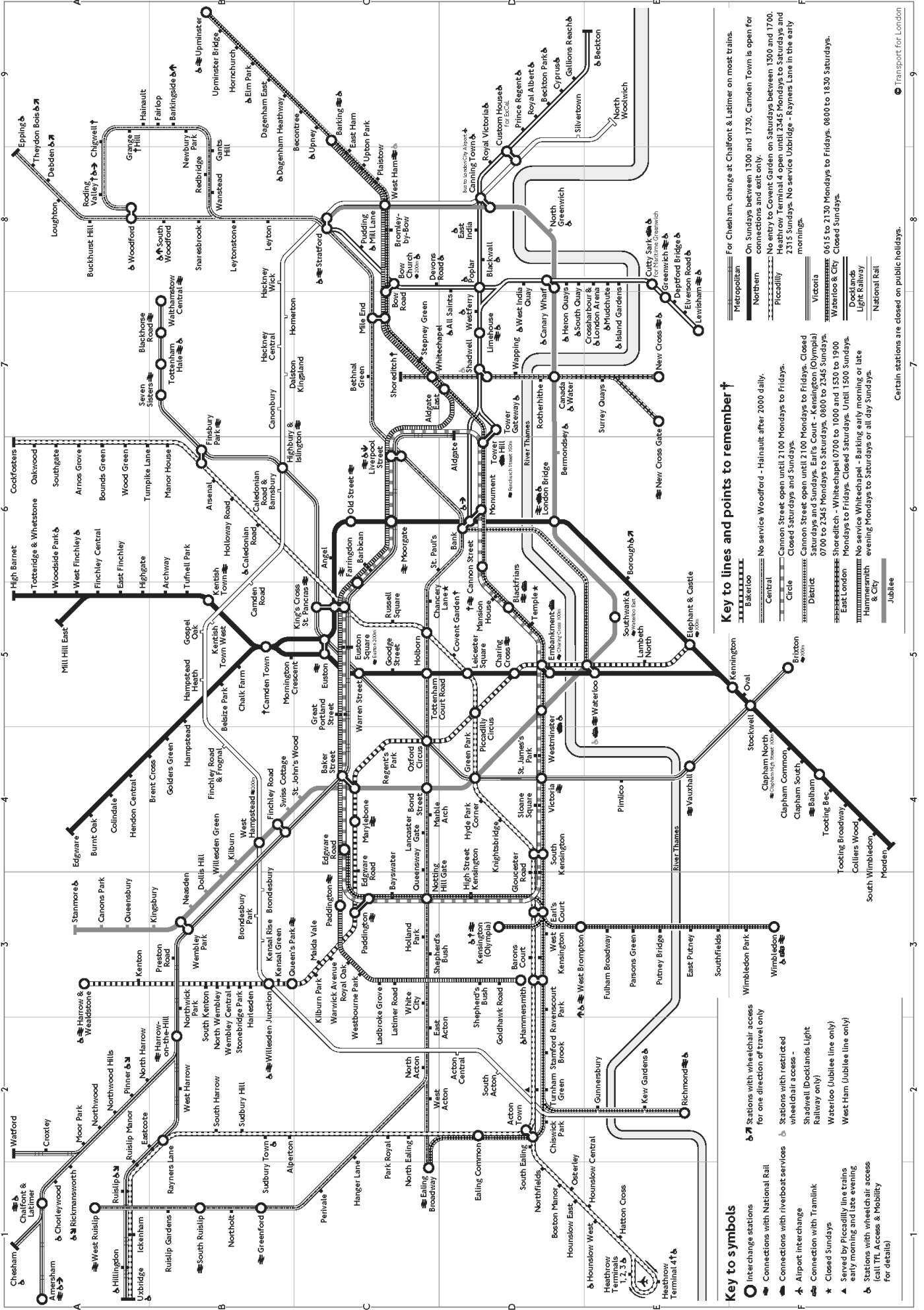
**Key to lines and points to remember**

- Bakerloo** No service Woodford - Hainault after 2000 daily.
- Central** Cannon Street open until 21:00 Mondays to Fridays. Closed Saturdays and Sundays.
- Circle** Cannon Street open until 21:00 Mondays to Fridays. Closed Saturdays and Sundays. 07:00 to 23:45 Mondays to Saturdays, 08:00 to 23:45 Sundays.
- District** Shoreditch - Whitechapel 07:00 to 10:00 and 15:30 to 19:00 Mondays to Fridays. Closed Saturdays. Until 15:00 Sundays. No service Whitechapel - Barking early morning or late evening Mondays to Saturdays or all day Sundays.
- East London** No service Woodford - Hainault after 2000 daily.
- Hammersmith & City** No entry to Covent Garden on Saturdays between 15:00 and 17:00. Heathrow Terminal 4 open until 23:45 Mondays to Saturdays and 23:15 Sundays. No service Uxbridge - Rayners Lane in the early mornings.
- Jubilee** 06:15 to 21:30 Mondays to Fridays, 08:00 to 18:30 Saturdays. Closed Sundays.
- Metropolitan** For Chesham, change at Chalfont & Latimer on most trains.
- Northern** On Sundays between 13:00 and 17:30, Camden Town is open for connections and exit only.
- Piccadilly** No entry to Covent Garden on Saturdays between 15:00 and 17:00. Heathrow Terminal 4 open until 23:45 Mondays to Saturdays and 23:15 Sundays. No service Uxbridge - Rayners Lane in the early mornings.
- Victoria** 06:15 to 21:30 Mondays to Fridays, 08:00 to 18:30 Saturdays. Closed Sundays.
- Waterloo & City** No service Whitechapel - Barking early morning or late evening Mondays to Saturdays or all day Sundays.
- Rossings** No service Woodford - Hainault after 2000 daily.

**Key to lines and points to remember**

- Bakerloo** No service Woodford - Hainault after 2000 daily.
- Central** Cannon Street open until 21:00 Mondays to Fridays. Closed Saturdays and Sundays.
- Circle** Cannon Street open until 21:00 Mondays to Fridays. Closed Saturdays and Sundays. 07:00 to 23:45 Mondays to Saturdays, 08:00 to 23:45 Sundays.
- District** Shoreditch - Whitechapel 07:00 to 10:00 and 15:30 to 19:00 Mondays to Fridays. Closed Saturdays. Until 15:00 Sundays. No service Whitechapel - Barking early morning or late evening Mondays to Saturdays or all day Sundays.
- East London** No service Woodford - Hainault after 2000 daily.
- Hammersmith & City** No entry to Covent Garden on Saturdays between 15:00 and 17:00. Heathrow Terminal 4 open until 23:45 Mondays to Saturdays and 23:15 Sundays. No service Uxbridge - Rayners Lane in the early mornings.
- Jubilee** 06:15 to 21:30 Mondays to Fridays, 08:00 to 18:30 Saturdays. Closed Sundays.
- Metropolitan** For Chesham, change at Chalfont & Latimer on most trains.
- Northern** On Sundays between 13:00 and 17:30, Camden Town is open for connections and exit only.
- Piccadilly** No entry to Covent Garden on Saturdays between 15:00 and 17:00. Heathrow Terminal 4 open until 23:45 Mondays to Saturdays and 23:15 Sundays. No service Uxbridge - Rayners Lane in the early mornings.
- Victoria** 06:15 to 21:30 Mondays to Fridays, 08:00 to 18:30 Saturdays. Closed Sundays.
- Waterloo & City** No service Whitechapel - Barking early morning or late evening Mondays to Saturdays or all day Sundays.
- Rossings** No service Woodford - Hainault after 2000 daily.

ロンドン通常版 公式マップ。各路線は路線名を持ち、色分けのみで区別される。線が細く、凡例が離れた場所にあるので、非常に見にくい。



### Key to symbols

- Interchange stations
- Stations with wheelchair access for one direction of travel only
- Stations with restricted wheelchair access - Shadwell (Docklands Light Railway only)
- Served by Piccadilly line trains early morning and late evening
- Stations with wheelchair access (call TfL Access & Mobility for details)
- Connections with riverboat services
- Airport interchange
- Connection with Tramlink
- Closed Sundays
- Served by Piccadilly line trains early morning and late evening (call TfL Access & Mobility for details)

### Key to lines and points to remember

- Metropolitan
- Northern
- Focality
- Victoria
- Waterloo & City
- Light Railway
- National Rail
- Bakerloo
- Central
- Circle
- District
- East London
- Hammersmith & City
- Jubilee
- No service Woodford - Hainault after 2000 daily.
- Common Street open until 2100 Mondays to Fridays. Closed Saturdays and Sundays.
- Cannon Street open until 2100 Mondays to Fridays. Closed Saturdays and Sundays. Earls Court - Kensington (Olympic) 0700 to 2345 Mondays to Saturdays, 0800 to 2345 Sundays.
- Shoreditch - Whitechapel 0700 to 1000 and 1530 to 1900 Mondays to Fridays. Closed Saturdays. Until 1500 Sundays.
- No service Whitechapel - Barking early morning or late evening Mondays to Saturdays or all day Sundays.

### For Chesham, change at Chalfont & Latimer on most trains.

- On Sundays between 1300 and 1730, Camden Town is open for connections and exit only.
- No entry to Covent Garden on Saturdays between 1300 and 1700. Heathrow Terminal 4 open until 2345 Mondays to Saturdays and 2315 Sundays. No service Uxbridge - Raynes Lane in the early mornings.

0615 to 2130 Mondays to Fridays. 0800 to 1830 Saturdays.

Certain stations are closed on public holidays.

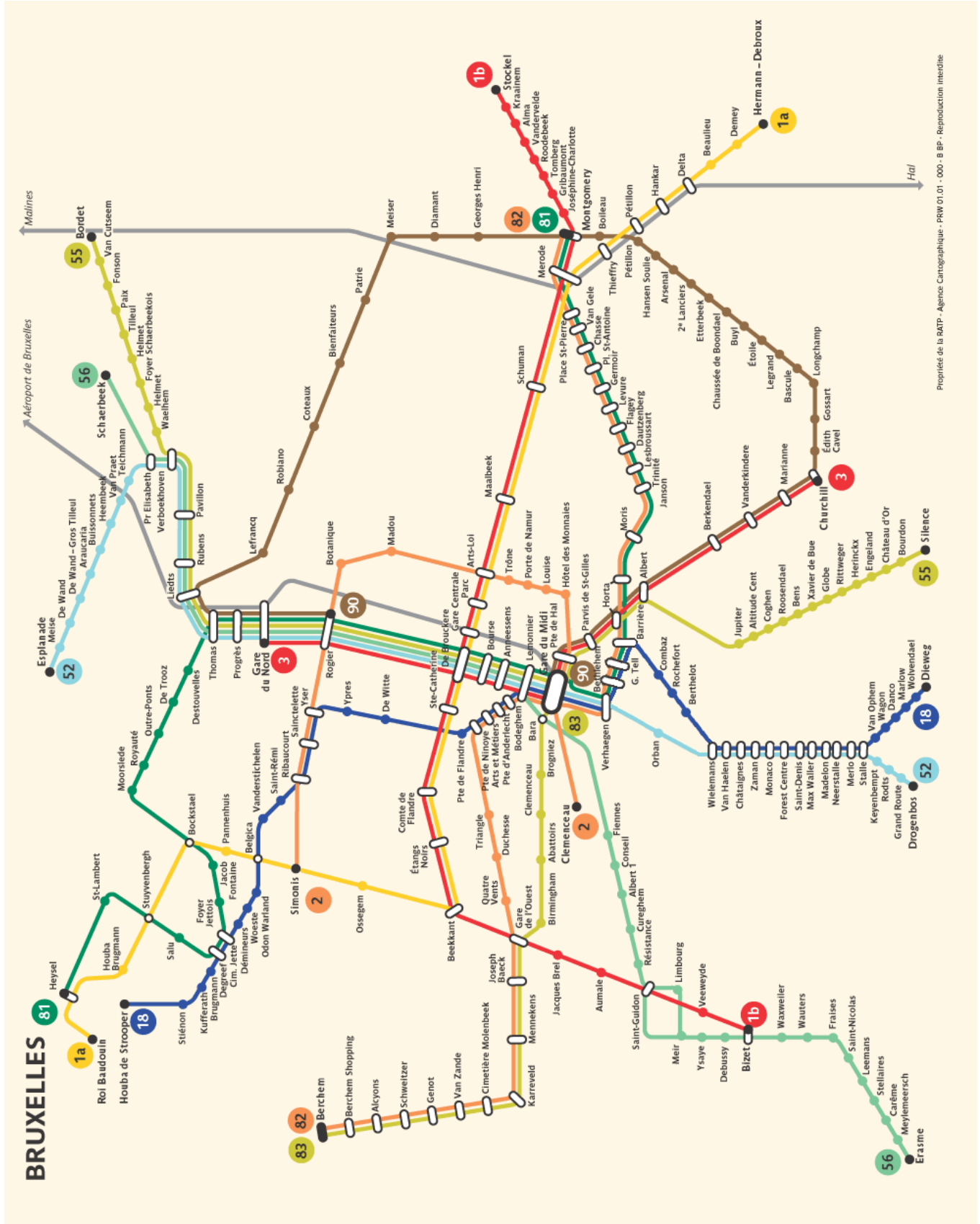
ロンドン白黒版 公式ホームページよりダウンロード可能。色のかわりにハッチングで各路線を区別してあるが、線が細かいままなので判別が難しい。

**Légende**  
 RER: au delà de cette limite, vers la banlieue, la tarification dépend de la distance. Les tickets métro urbain ne sont pas valables.  
 Stations fermées après 20h et les dimanches et fêtes  
 Correspondances  
 Fin de lignes en correspondances  
 Correspondance Métro - RER ou Métro - SNCF avec trajet par la voie publique  
 Pôle d'échange multimodal, métro, RER, tramway



# パリ

公式マップ。路線名はなく、数字かアルファベットが振られている。各路線は色で区別されるとともに、終端部に数字またはアルファベットが示されている。地下鉄は色塗りの丸に白抜きまたは黒の文字。近郊電車は白抜き丸に色つきの文字というように区別される。色盲・色弱でも路線を探すのは容易であるが、どの路線が何色で塗られているかを知ることにはできないので、色名を用いたコミュニケーションは不可能である。



Propriété de la STIB - Agence Cartographique - PRW 01.01 - 000 - B BP - Reproduction interdite

**ブリュッセル** パリ同様各路線は色分けされるとともに、両端に数字が書かれている。数字そのものに色をつけるのではなく、塗りつぶした色丸の中に、明るい色では黒、暗い色では白抜きで数字が書いてあることで、色面積が広く色の違いが分かりやすい。しかし色名は分らない。



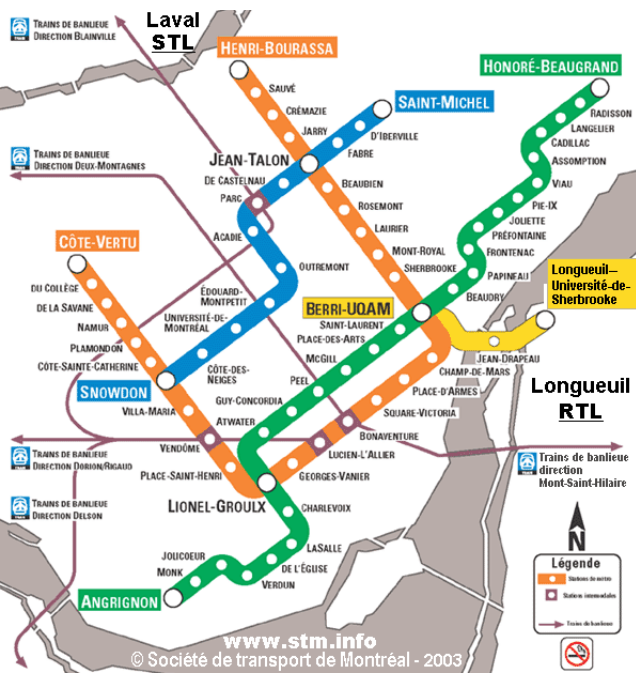
## ボストン

色名そのものを路線名にしている珍しい例。4路線しかないのに4色しか必要なく、見分けやすい色を選べるはずであるが、赤、オレンジ、緑、青という配色は、色盲・色弱の人にとって必ずしもいちばん見分けやすい組み合わせとはいえない。上図の公式マップは、色名の表示もなく非常に不親切。大学の交通案内ホームページから取った左図は、色名が書いてあるので親切。図によって色合いが大幅に違い、色盲・色弱の人にはオレンジや緑を正しく言うことは困難。



# モスクワ

英語版の路線図。各路線を色分けし、凡例を離れたところに設けてある点はロンドン地下鉄と同様で、それだけでは色盲・色弱の人には凡例と路線の対応は不可能である。しかし小さくはあるが路線ごとに番号も同時に振られているので、色が分からなくても対応が見つかる。



# モントリオール

公式マップ。各路線の区別が色だけで行なわれており、路線名も番号もない。どの色が何色か分からないと路線を指し示すこともできず、非常に不親切。たとえば色盲の人には、オレンジの路線は緑に、緑の路線は赤にも見えてしまう。

# MTA Metropolitan Transportation Authority MTA New York City Subway



**Key**

	Local service only
	All trains stop (local and express service)
	Station served by one of two lines
	Free subway transfer
	Normal service
	Special rush hour or express service
	Station Name
	Terminal
	Accessible station

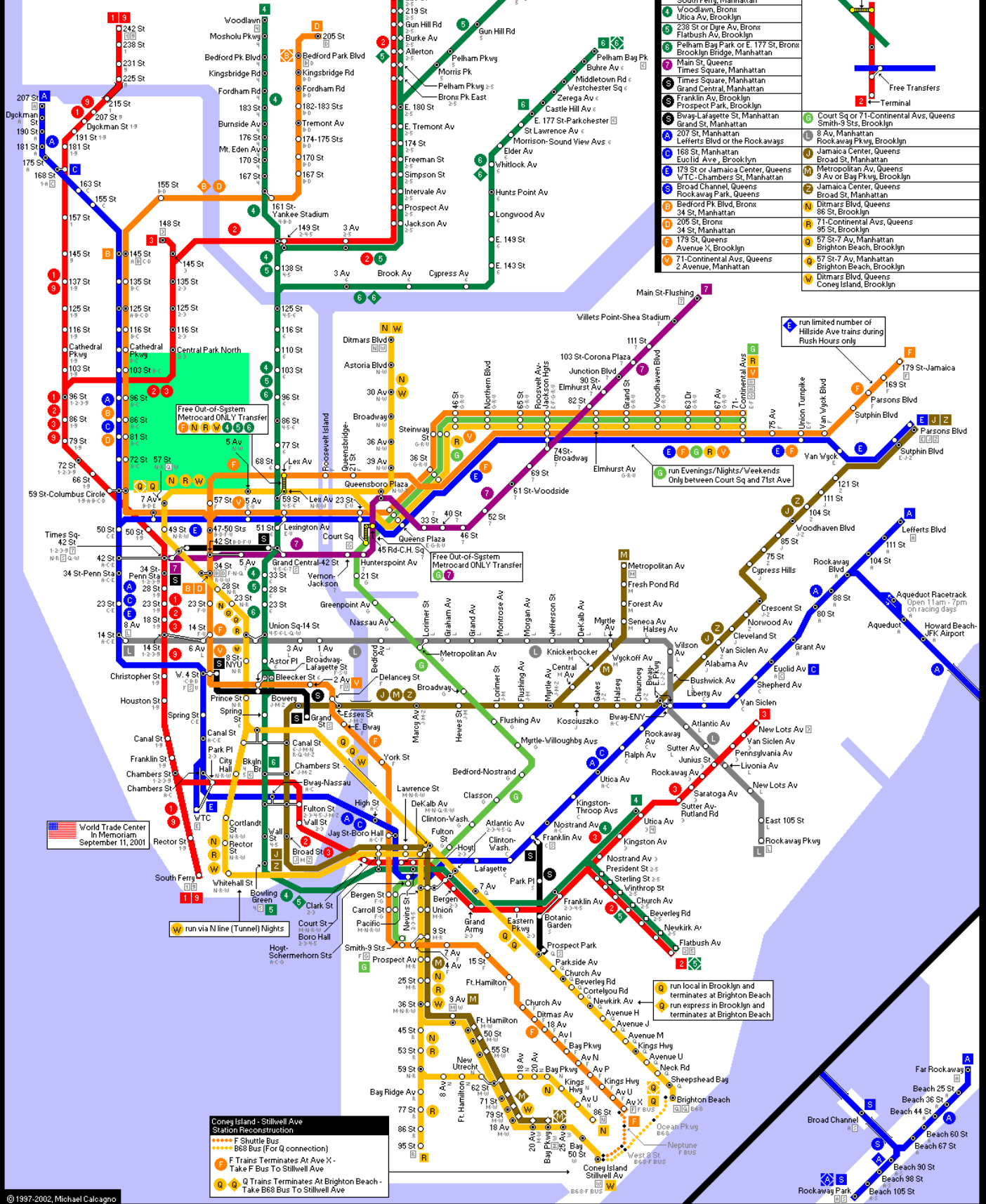
© 2003 Metropolitan Transportation Authority  
Design: Michael Hertz Associates, NYC 1/03

ニューヨーク 公式マップ。各路線には数字がアルファベットで区別される。色分けされた線の両端に加え、途中の数力所に路線番号が  
書かれている。その番号を丸で囲むか四角で囲むことによって、快速と各停を区別している。

# NYC Subway Map

September 15, 2002 Edition

© 1997-2002, Michael Calacagno e-mail: calacagno@nycsubway.org



## Legend


Free Metrocard Transfer (out of system transfers only)



Free Transfers



Terminal



- 1 242 St, Bronx
- 2 South Ferry, Manhattan
- 3 Flatbush Av, Brooklyn
- 4 148 St, Manhattan
- 5 New Lots Av, Brooklyn
- 6 242 St, Bronx
- 7 South Ferry, Manhattan
- 8 Woodlawn, Bronx
- 9 Utica Av, Brooklyn
- 10 238 St or Dyre Av, Bronx
- 11 Flatbush Av, Brooklyn
- 12 Pelham Bay Park or E. 177 St, Bronx
- 13 Brooklyn Bridge, Manhattan
- 14 Main St, Queens
- 15 Times Square, Manhattan
- 16 Times Square, Manhattan
- 17 Grand Central, Manhattan
- 18 Franklin Av, Brooklyn
- 19 Prospect Park, Brooklyn
- 20 Bway-Lafayette St, Manhattan
- 21 Grand St, Manhattan
- 22 Court Sq or 71-Continental Aves, Queens
- 23 Smith-9 Sts, Brooklyn
- 24 8 Av, Manhattan
- 25 Rockaway Pkwy, Brooklyn
- 26 Jamaica Center, Queens
- 27 Broad St, Manhattan
- 28 Metropolitan Av, Queens
- 29 3 Av or Bay Pkwy, Brooklyn
- 30 WTC-Chambers St, Manhattan
- 31 Broad Channel, Queens
- 32 Rockaway Park, Queens
- 33 Broad St, Manhattan
- 34 Bedford Pk Blvd, Bronx
- 35 34 St, Manhattan
- 36 173 St, Queens
- 37 Avenue X, Brooklyn
- 38 71-Continental Aves, Queens
- 39 2 Avenue, Manhattan

World Trade Center In Memoriam September 11, 2001

Coney Island - Stillwell Ave Station Reconstruction

- F Shuttle Bus
- B68 Bus (For Q connection)
- F Trains Terminates At Ave X - Take F Bus To Stillwell Ave
- Q Trains Terminates At Brighton Beach - Take B68 Bus To Stillwell Ave

run Hillside Ave trains during Rush Hours only

run Evenings/Nights/Weekends Only between Court Sq and 71st Ave

run local in Brooklyn and terminates at Brighton Beach

run express in Brooklyn and terminates at Brighton Beach

run via N line (Tunnel) Nights

個人ホームページ提供のマップ。デザインの基本は公式マップと同様。

ニューヨーク



# Schnellbahnnetz



ミュンヘン公式マップ。地下鉄（U）と近郊電車（S）にそれぞれ番号が振られている。色の塗り分けに加え、2色の縞しみを併用することで、色数を増やさずに多くの路線を区別している。明るい色の路線だけ線の両脇に輪郭線を入れてあるなど芸が細かい。